

SECTION OF PAVEMENT A-A
SCALE 1"=5'



SECTION OF PAVEMENT E-E
SCALE 1"=6'

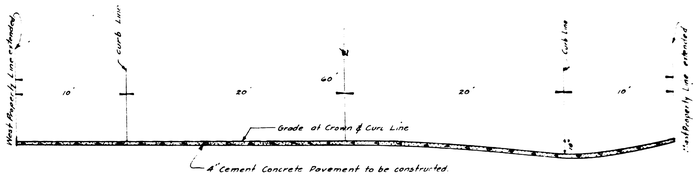

SECTION OF PAVEMENT G-G
Scale 1"=6'

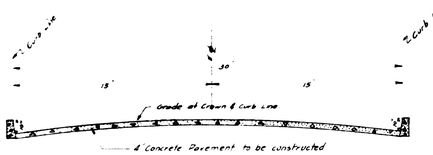

SECTION OF PAVEMENT C-C
SCALE 1"=5'

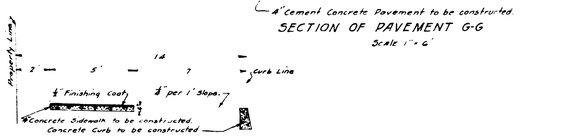

SECTION THRU SIDEWALK & CURB.
SCALE 1"=4'

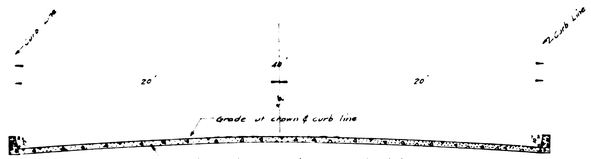

SECTION OF PAVEMENT D-D
SCALE 1"=5'

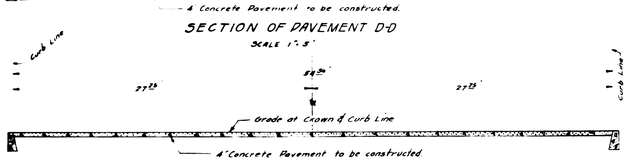

SECTION OF PAVEMENT B-B
SCALE 1"=6'

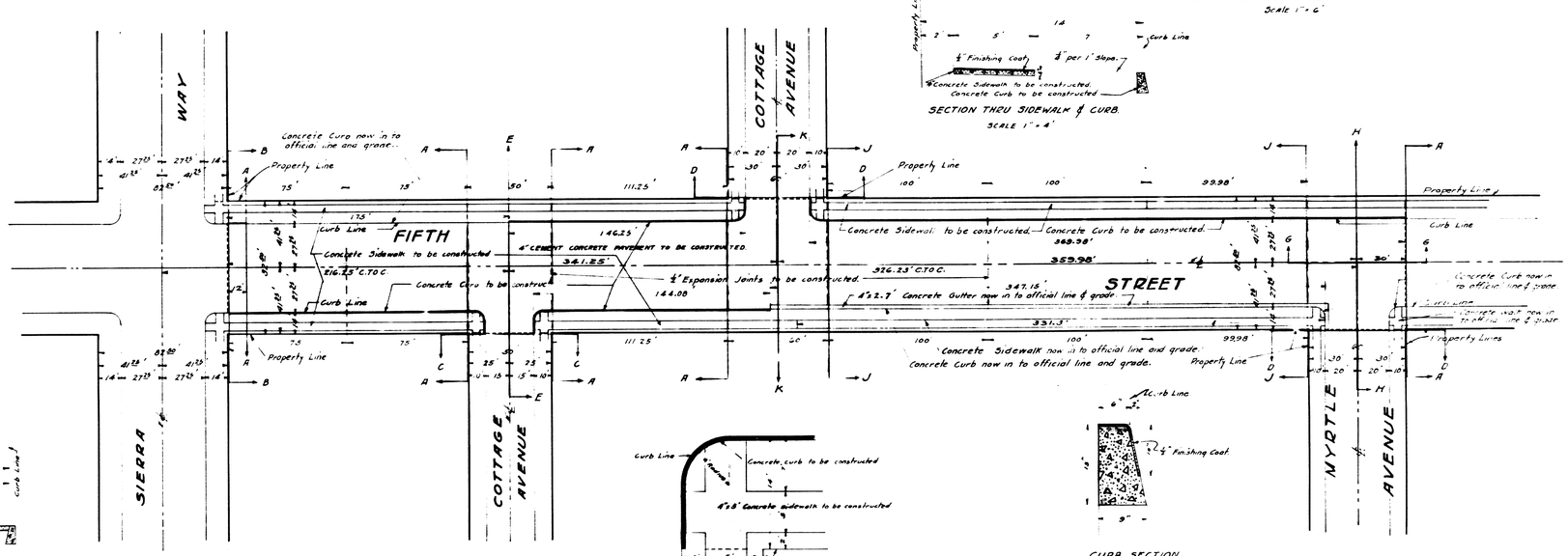

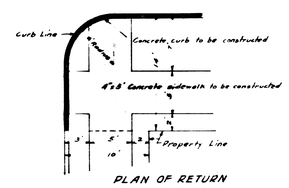

PLAN OF RETURN
SCALE 1"=8'

CURB SECTION
SCALE 1"=1'



SECTION OF PAVEMENT H-H
Scale 1"=6'



SECTION OF PAVEMENT K-K
Scale 1"=6'

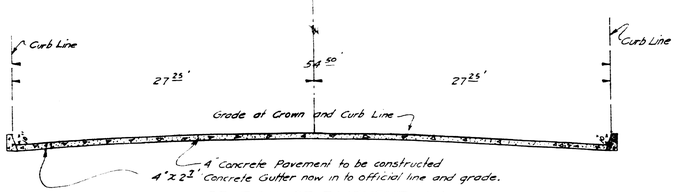

SECTION OF PAVEMENT J-J.
Scale 1"=6'

~ PLAN ~
SCALE 1"=40'

Note: All elevations shown in red figures are in feet and are above a plane which is 1045.28 feet below the City Bench Mark as established by Ord. No 383 City of San Bernardino Calif.

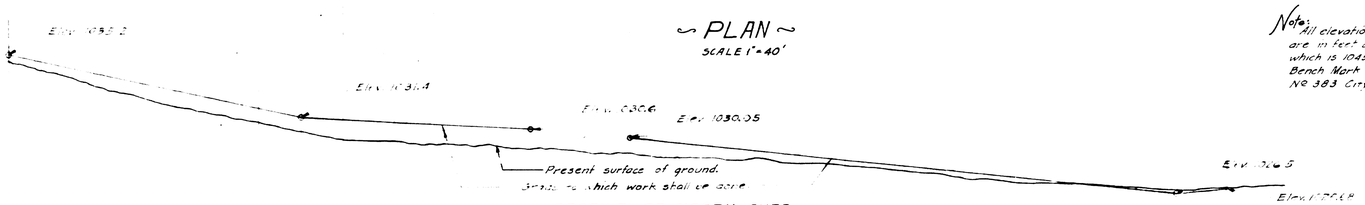

PROFILE OF NORTH CURB

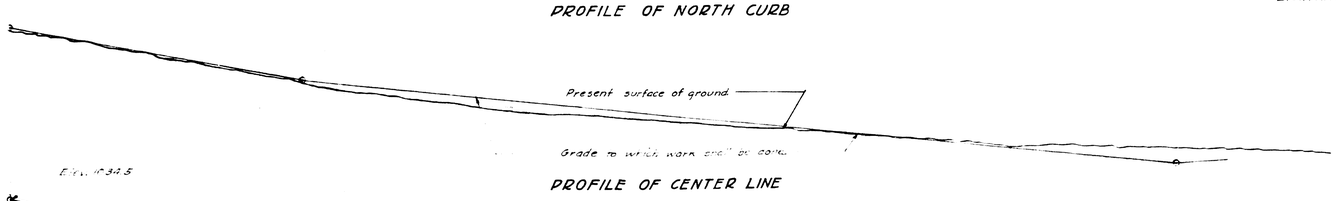

PROFILE OF CENTER LINE

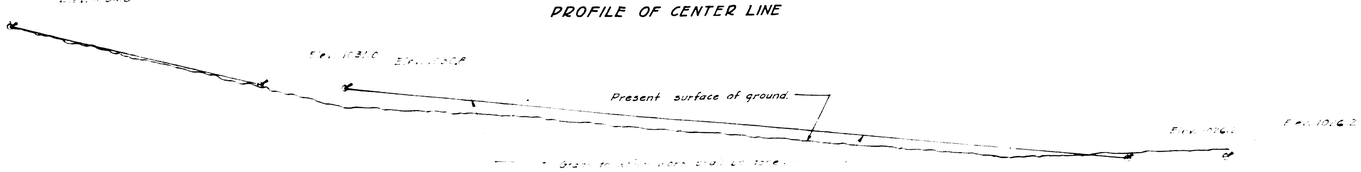

PROFILE OF SOUTH CURB

PROFIL
Black lines show the
Scales horizontal 1"